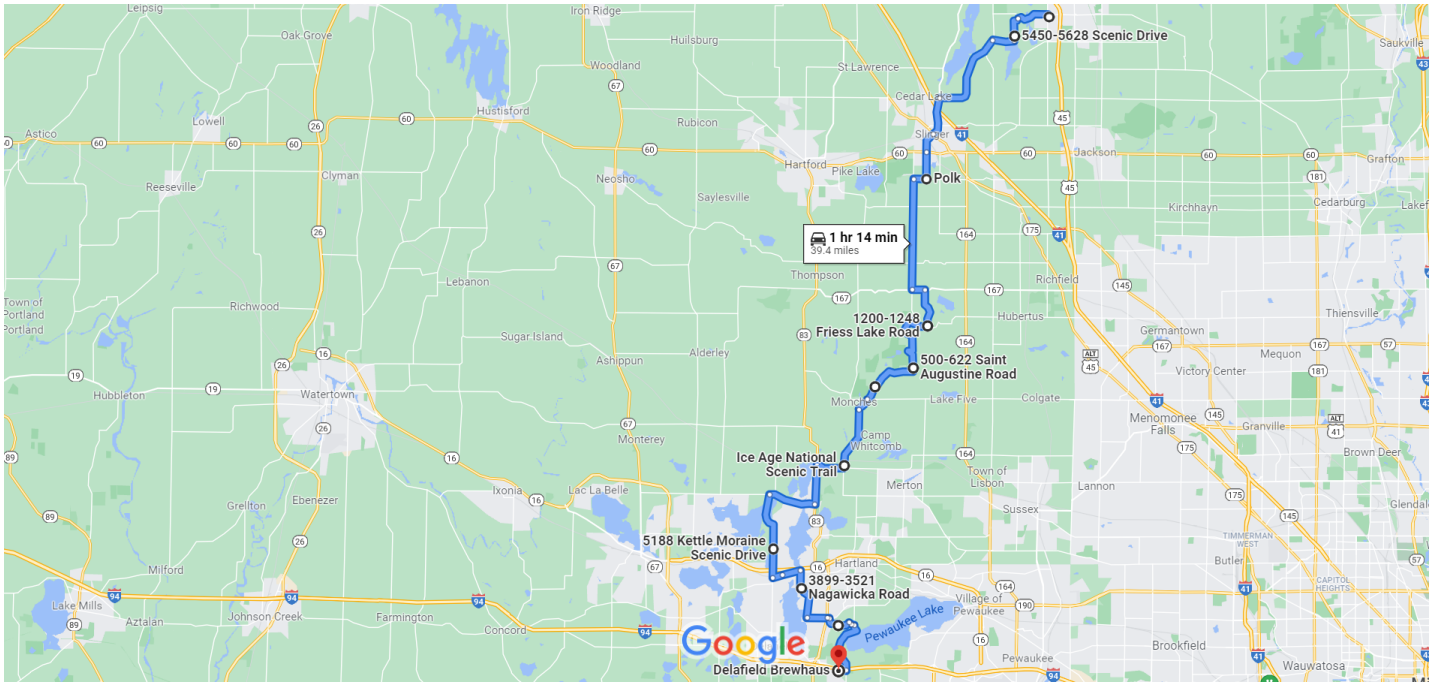




Hampton Inn & Suites West Bend to Delafield Brewhaus

Drive 39.4 miles, 1 hr 14 min



Map data ©2021 Google 2 mi

Hampton Inn & Suites West Bend

1975 S 18th Ave, West Bend, WI 53095


- ↑ 1. Head north toward S 18th Ave
_____ 131 ft
- ↶ 2. Turn left toward S 18th Ave
_____ 154 ft
- ↷ 3. Turn right onto S 18th Ave
_____ 308 ft
- ↶ 4. Turn left onto W Paradise Dr
_____ 1.2 mi
- ↶ 5. Turn left onto Scenic Dr
_____ 0.8 mi


5 min (2.1 mi)


5450-5628 Scenic Dr


West Bend, WI 53095

- ↑ 6. Head south on Scenic Dr toward County Rd N/Hillside Dr
_____ 0.2 mi
- ↷ 7. Turn right onto County Rd N/Hillside Dr
_____ 0.8 mi

- 
8. Turn left onto County Hwy NN

3.4 mi
- 
9. Turn left onto State Hwy 144 S/Kettle Moraine Scenic Dr
i Continue to follow Kettle Moraine Scenic Dr

1.4 mi
- 
10. Continue straight onto Kettle Moraine Dr S/Kettle Moraine Scenic Dr


0.8 mi
- 
11. Continue straight onto Bonnie Ln


1.0 mi


13 min (7.6 mi)


Polk

Wisconsin

- 
12. Head west on Sherman Rd toward Co Rd CC

0.5 mi
- 
13. Turn left onto Co Rd CC

4.1 mi
- 
14. Turn left onto WI-167 E


0.5 mi
- 
15. Turn right onto Friess Lake Rd


1.4 mi


10 min (6.5 mi)

1200-1248 Friess Lake Rd

Hubertus, WI 53033

- 
16. Head south on Friess Lake Rd toward Hogsback Rd

95 ft
- 
17. Turn right onto Hogsback Rd

0.7 mi
- 
18. Turn left onto St Augustine Rd

2.3 mi

7 min (3.0 mi)

500-622 St Augustine Rd

Colgate, WI 53017

- ↑ 19. Head south on St Augustine Rd toward Monches Rd

 0.1 mi
- ↷ 20. Turn right at the 1st cross street onto Monches Rd

 2.2 mi
- ↷ 21. Turn right onto County Line Rd

 79 ft
- ↶ 22. Turn left onto Hartley Rd

 0.5 mi
- ↶ 23. Turn left onto Kettle Moraine Scenic Dr

 108 ft
- ↷ 24. Turn right to stay on Kettle Moraine Scenic Dr

 2.3 mi

10 min (5.1 mi)

Ice Age National Scenic Trail

Hartland, WI 53029

- ↑ 25. Head south on Kettle Moraine Scenic Dr toward Ice Age National Scenic Trail

 446 ft
- 📍 26. At the traffic circle, take the 1st exit and stay on Kettle Moraine Scenic Dr

 1.0 mi
- ↶ 27. Turn left onto WI-83 S

 1.5 mi
- ↷ 28. Turn right onto Waukesha K

 144 ft
- ↑ 29. Continue onto Kettle Moraine Scenic Dr

 1.7 mi
- ↶ 30. Turn left to stay on Kettle Moraine Scenic Dr

 2.2 mi


12 min (6.5 mi)


5188 Kettle Moraine Scenic Dr


Nashotah, WI 53058

- ↑ 31. Head south on Kettle Moraine Scenic Dr toward Maple Ln

 1.1 mi

- 
32. Turn left onto Rasmus Rd

0.4 mi
- 
33. Continue onto Vettelson Rd

0.7 mi
- 
34. Turn right onto Nagawicka Rd

0.7 mi


5 min (2.8 mi)


3899-3521 Nagawicka Rd


Hartland, WI 53029

Follow Nagawicka Rd and Oakwood Rd to Foxwood Dr in Hartland

4 min (2.1 mi)

- 
35. Head southeast on Nagawicka Rd toward Bark River Dr


1.2 mi
- 
36. Slight left onto Oakwood Rd


0.8 mi
- 
37. Continue onto W N Shore Dr


469 ft


Continue on Foxwood Dr. Take Red Hawk Rd to Maple Ave in Delafield


4 min (1.2 mi)

- 
38. Turn right onto Foxwood Dr

0.5 mi
- 
39. Turn right onto Foxwood Ct

423 ft
- 
40. Turn left onto Red Hawk Rd


0.5 mi
- 
41. Turn right onto Windrush Cir


0.1 mi
- 
42. Turn right onto Hawks Nest Rd

0.1 mi

Continue on Maple Ave. Drive to Hillside Dr in Delafield

5 min (2.5 mi)

- 
43. Turn right at the 1st cross street onto Maple Ave

2.2 mi
- 
44. Turn right onto Hillside Dr
i Destination will be on the left

0.3 mi

13 min (5.8 mi)

Delafield Brewhaus

3832 Hillside Dr, Delafield, WI 53018

These directions are for planning purposes only. You may find that construction projects, traffic, weather, or other events may cause conditions to differ from the map results, and you should plan your route accordingly. You must obey all signs or notices regarding your route.